

## Name of item: **Temporary Road Closure – Kaitaia & Paihia Christmas Parade's**

Author: Reporting officer – Fraser Hoani  
NTA / FNDC Road Corridor Manager - TMC

---

### 1 Purpose

The purpose of this paper is to obtain Council approval for a temporary road closure.

### 2 Recommendations

That Council approves the proposed temporary road closure to accommodate the safe operation of the Kaitaia and Paihia Christmas parade's

### 3 Background

**Kaitaia Christmas Parade will take place on -Saturday 2nd Decemeber 2023**  
**Paihia Christmas Parade will take place on - Saturday 2nd Decemeber 2023**  
**Kaikohe Christmas Parade will take place on - Friday 15th Decemeber 2023**

The part of the Parade's and road closures that will affect the Far North District will be in the locations of Kaikohe, Kaitaia and Paihia and will take place on Saturday 2nd and Friday 15th Decemeber only.

#### Road closed and times:

##### **Kaitaia Christmas Parade**

Saturday 2nd 11:00 am to 2:00pm

- Commerce Street
  - 50 Commerce street to 139 Commerce Street

#### Road closed and times:

##### **Paihia Christmas Parade**

Saturday 2nd 16:00pm to 19:00pm

- Williams Rd
  - 25 Williams road to 37 williams road

#### Road closed and times:

##### **Kaikohe Christmas Parade:**

Friday 15th 15:30pm to  
20:30pm

- All the side street along Broadway from Wihongi street to Tawanui street

# NORTHLAND TRANSPORTATION ALLIANCE



## 4 Discussion

The Public Notice for the proposed temporary road closures will be advertised in the Northern News & Bay Chronicle 28 days and 7 days in advance of the event.

## 5 Summary

Approval for both Kaikohe, Kaitaia and Paihia road closures for the christmas Parade's

## 6 Report Approval

Approved by:

*Fraser Hoani*

Fraser Hoani  
Road Corridor Manager - TMC  
Wednesday 25th October  
2023

## 7 Appendix

- Paihia Road Closure - Williams road
- Kaitaia Road Closure - Commerce Street
- Kaikohe Road Closure - All side streets along Broadway from Wihongi to Tawanui street

TMD 02 ROAD CLOSURE





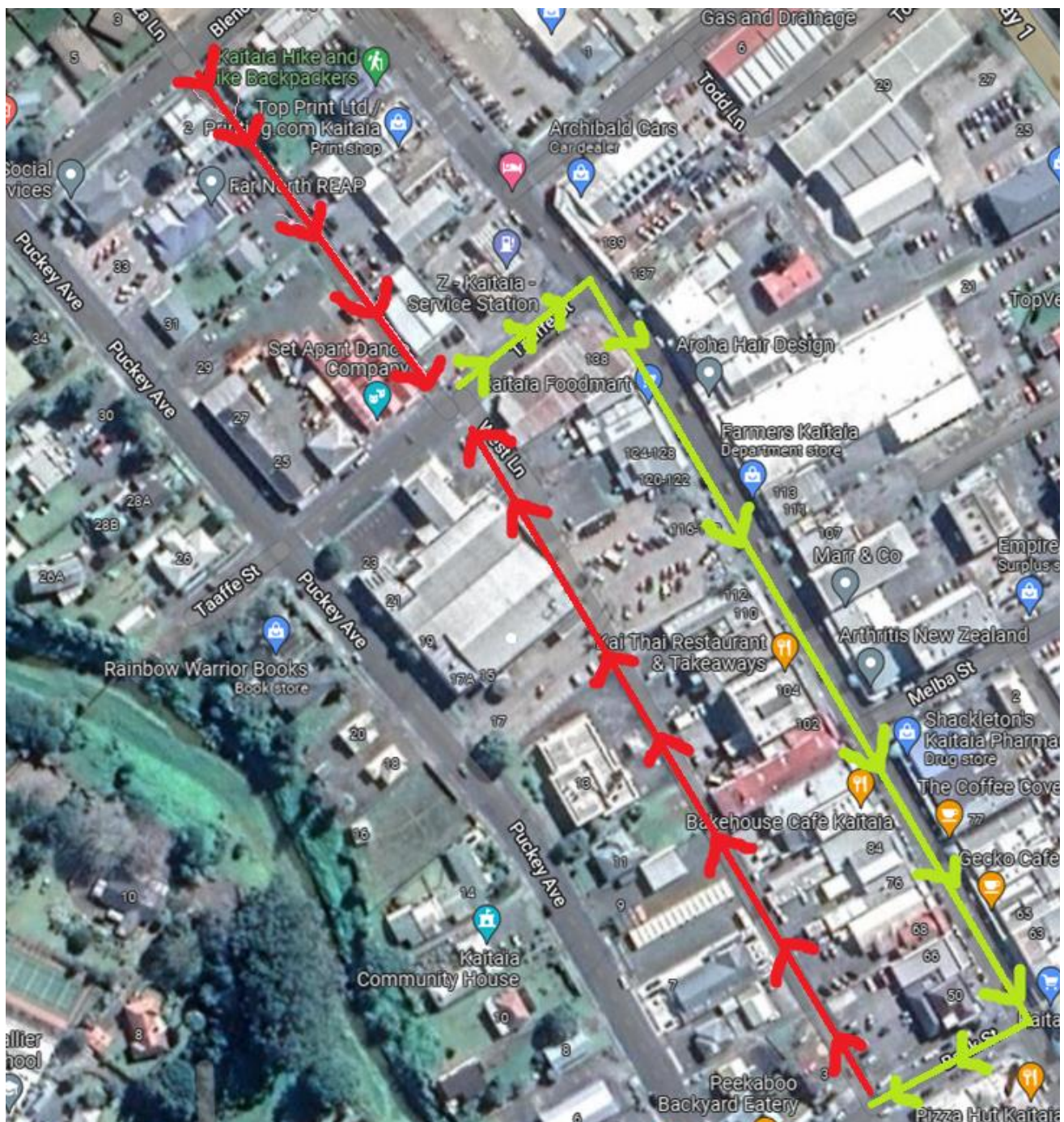
**RCA consent (eg CAR/WAP) and/or  
RCA contract reference**

Parade Event:

Road Closure from 11.30am – 2.00pm

- Floats will enter Shannon lane via Blencowie street to queue
- Shannon lane can still be used as we can instruct floats to queue to one side to allow resident/business access as required
- Full road closure from 4 Taffee Street to 139 Commerce Street
- Full road closure from 139 Commerce Street to 50 Commerce Street / Bank Street
- Full road closure from Commerce Street entry to Bank Street down to West Lane
- West Lane can still be used as we can instruct floats to queue to use side to allow resident/business access as required

Parade led by NZ Police, TTM staff to follow Police direction as required.



**RCA consent (eg CAR/WAP) and/or  
RCA contract reference**

**3 min (1.0 km)**

via State Hwy 1

2 min without traffic



**146-170 Commerce Street**

Kaitaia 0410

↑ Head southeast on Commerce St toward Empire St

96 m

↶ Turn left onto Empire St

170 m

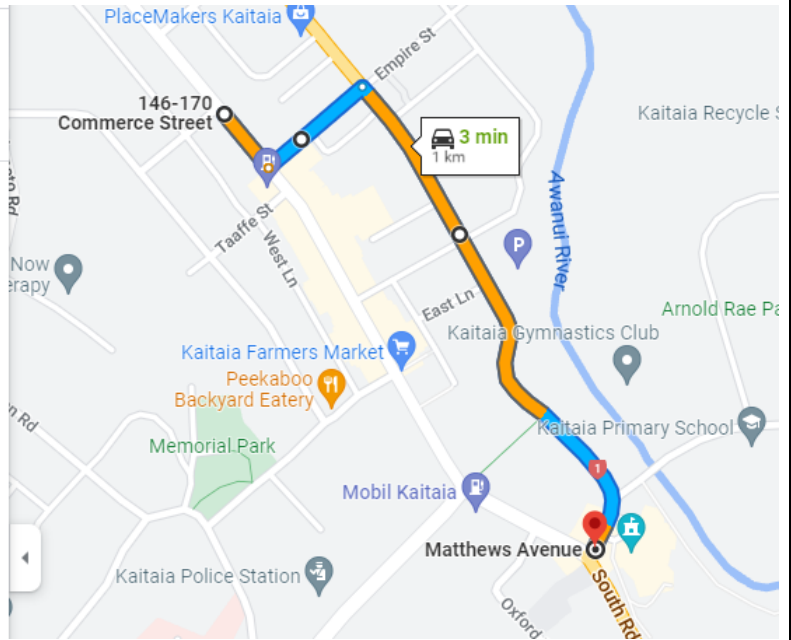
↷ Turn right onto State Hwy 1

**i** Destination will be on the left

750 m

**Matthews Avenue**

Kaitaia 0410



**2 min (1.3 km)**

via Twin Coast Discovery Hwy and Puckey Ave

2 min without traffic



**11-1 Te Araroa Trail**

Kaitaia 0410

↑ Head northwest on Twin Coast Discovery Hwy toward Redan Rd

42 m

↶ Turn left onto Redan Rd/Twin Coast Discovery Hwy (signs for Police Station/Hospital)

400 m

↷ Turn right onto Dominion Rd

250 m

↷ Turn right onto Bank St

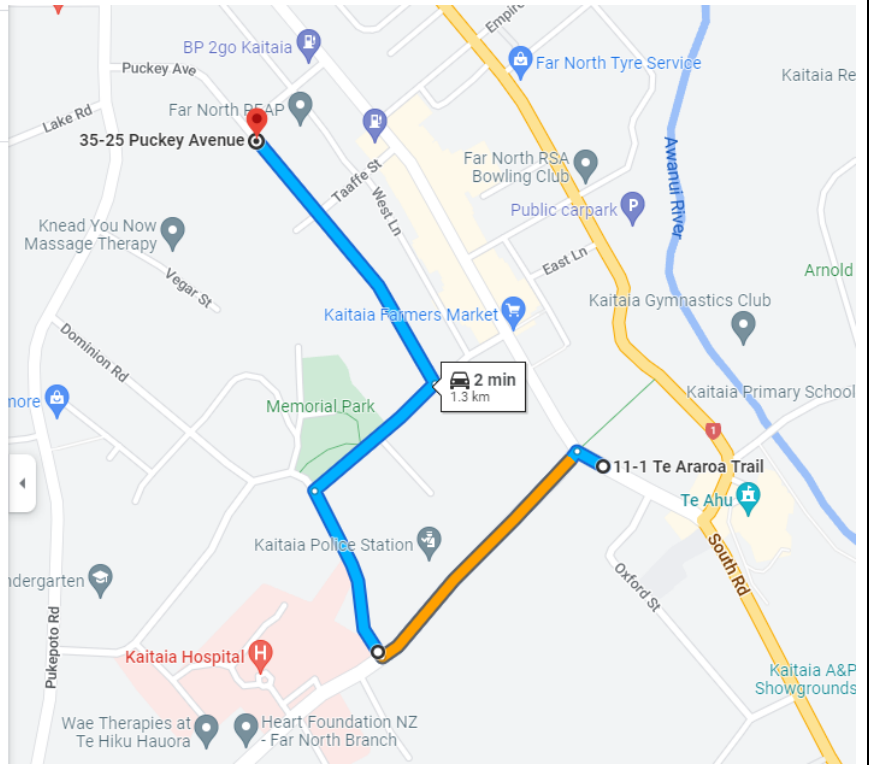
220 m

↶ Turn left onto Puckey Ave

400 m

**35-25 Puckey Avenue**

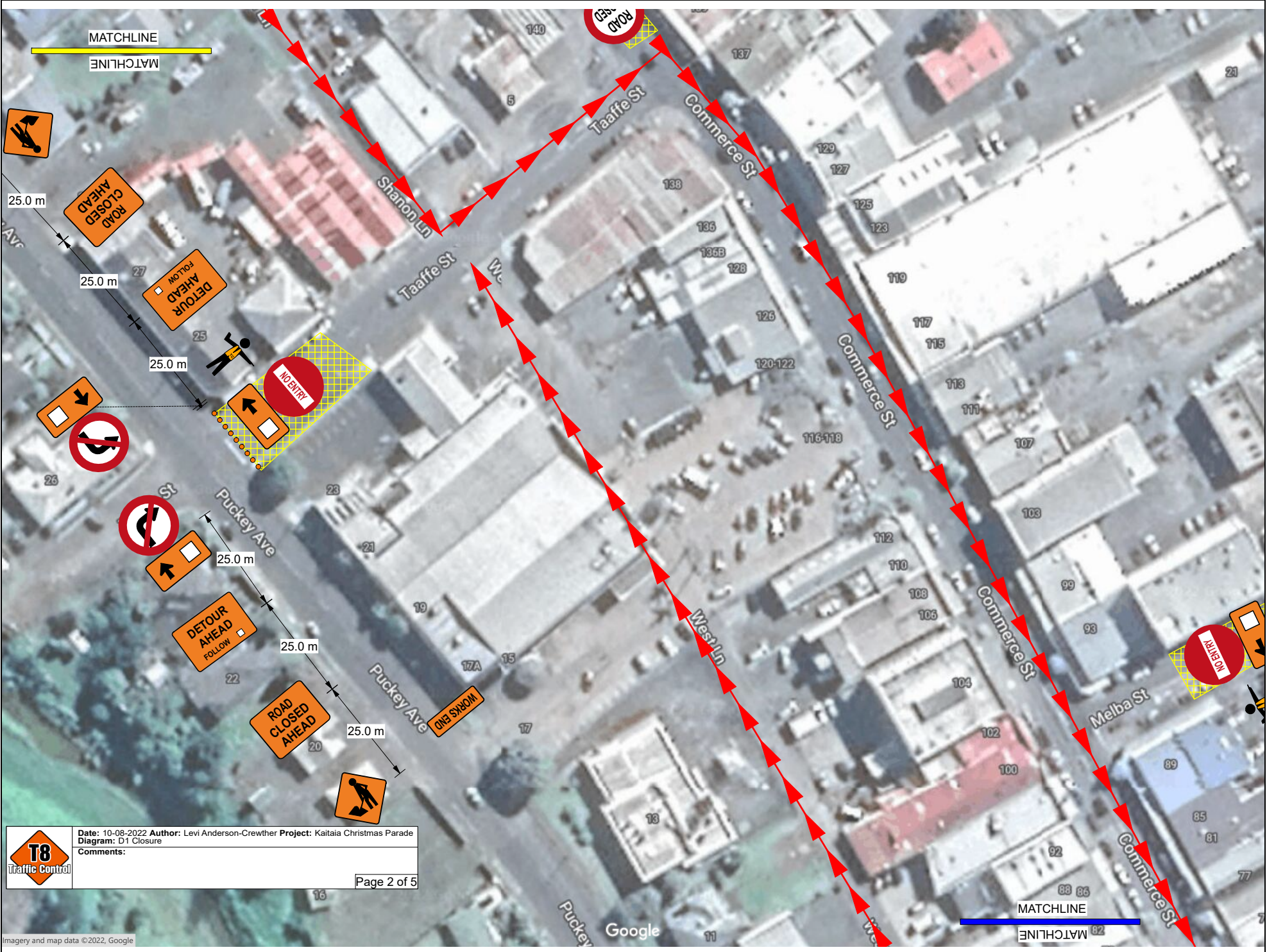
Kaitaia 0410











Date: 10-08-2022 Author: Levi Anderson-Crewther Project: Kaitiaki Christmas Parade  
 Diagram: D1 Closure

Comments:









Date: 10-08-2022 Author: Levi Anderson-Crewther Project: Kaitia Christmas Parade Diagram: D1 Closure Comments:













T8 Traffic Control  
Date: 10-08-2022 Author: Levi Anderson-Creather Project: Kaitiaki Christmas Parade Program: ST Closure  
Comments:  
Page 3 of 6



T8 Traffic Control  
Date: 10-08-2022 Author: Levi Anderson-Creather Project: Kaitiaki Christmas Parade Program: ST Closure  
Comments:  
Page 5 of 6

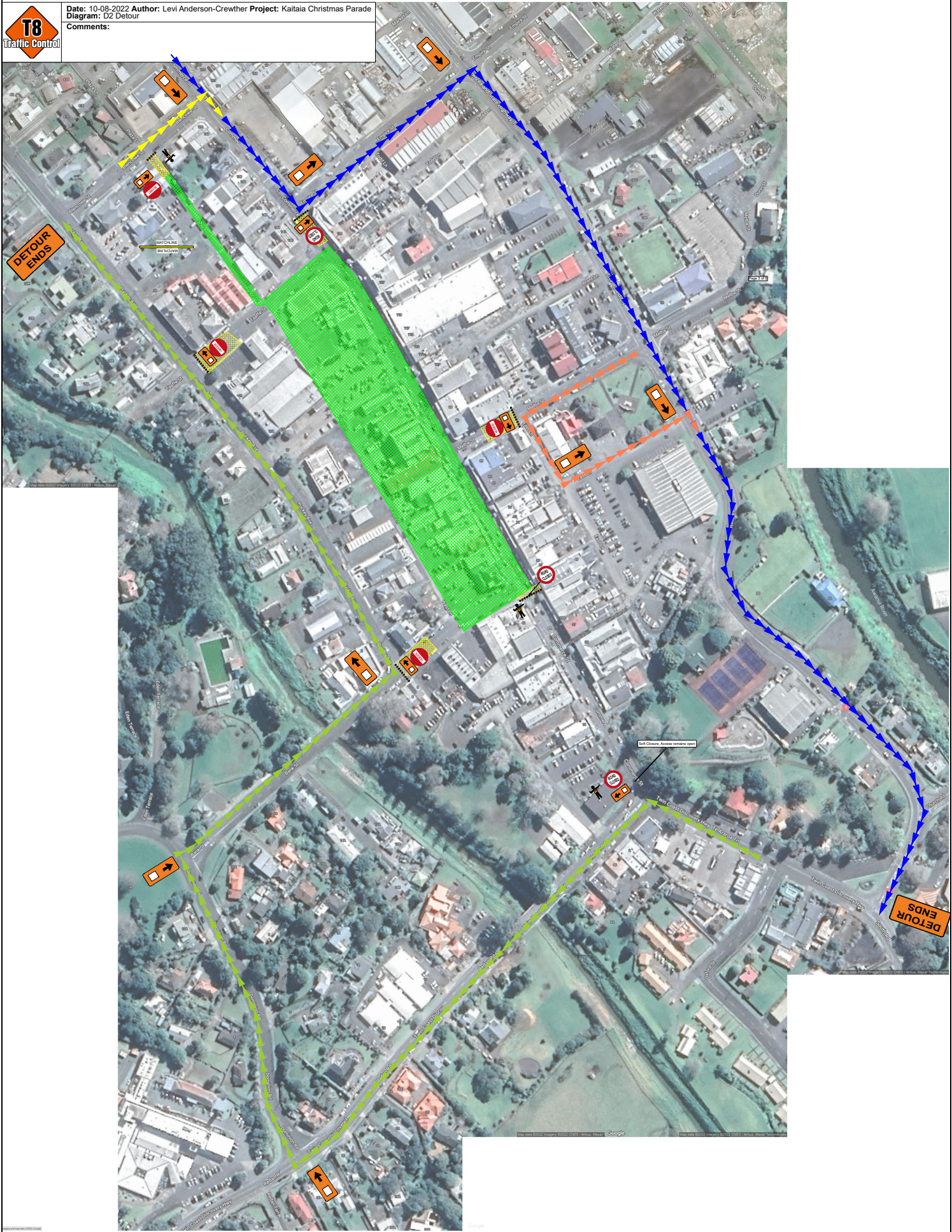




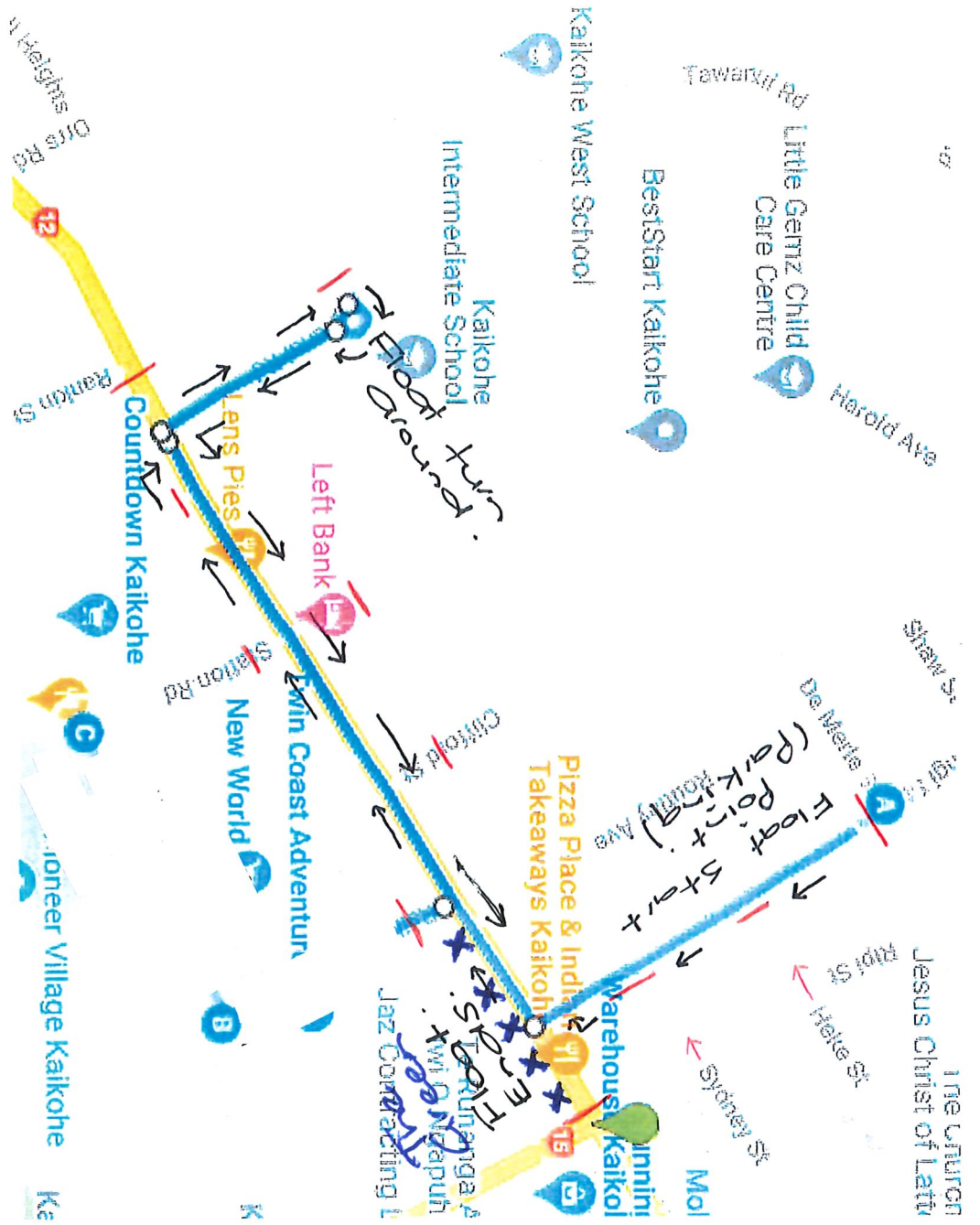


Date: 10-08-2022 Author: Levi Anderson-Crewther Project: Kaitia Christmas Parade  
Diagram: D2 Detour

Comments:







- Road Closed
- Float Route
- XXX Float End Parking
- & Parade Interentainment (the Green)