



**Far North  
District Council**



**Te Kaunihera o Tai Tokerau ki te Raki**

# **AGENDA**

## **Extraordinary Council Meeting**

**Thursday, 14 October 2021**

**Time: 10.00 am**  
**Location: Council Chamber**  
**Memorial Avenue**  
**Kaikohe**

**Membership:**

Mayor John Carter - Chairperson  
Cr Ann Court  
Cr David Clendon  
Cr Dave Collard  
Cr Felicity Foy  
Cr Mate Radich  
Cr Rachel Smith  
Cr Kelly Stratford  
Cr Moko Tepania  
Cr John Vujcich

**COUNCIL MEMBERS REGISTER OF INTERESTS**

<b>Name</b>	<b>Responsibility (i.e. Chairperson etc)</b>	<b>Declaration of Interests</b>	<b>Nature of Potential Interest</b>	<b>Member's Proposed Management Plan</b>
<b>Hon Mayor John Carter QSO</b>	Board Member of the Local Government Protection Programme	Board Member of the Local Government Protection Program		
	Carter Family Trust			
<b>Deputy Mayor Ann Court</b>	Waipapa Business Association	Member		Case by case
	Warren Pattinson Limited	Shareholder	Building company. FNDC is a regulator and enforcer	Case by case
	Kerikeri Irrigation	Supplies my water		No
	District Licensing	N/A	N/A	N/A
	Ann Court Trust	Private	Private	N/A
	Waipapa Rotary	Honorary member	Potential community funding submitter	Declare interest and abstain from voting.
	Properties on Onekura Road, Waipapa	Owner Shareholder	Any proposed FNDC Capital works or policy change which may have a direct impact (positive/adverse)	Declare interest and abstain from voting.
	Property on Daroux Dr, Waipapa	Financial interest	Any proposed FNDC Capital works or policy change which may have a direct impact (positive/adverse)	Declare interest and abstain from voting.
	Flowers and gifts	Ratepayer 'Thankyou'	Bias/ Pre-determination?	Declare to Governance
	Coffee and food	Ratepayers sometimes 'shout' food and beverage	Bias or pre-determination	Case by case
	Staff	N/A	Suggestion of not being impartial or pre-determined!	Be professional, due diligence, weigh the evidence. Be thorough, thoughtful, considered impartial and balanced. Be fair.
	Warren Pattinson	My husband is a builder and may do work for Council staff		Case by case
<b>Ann Court - Partner</b>	Warren Pattinson Limited	Director	Building Company. FNDC is a regulator	Remain at arm's length
	Air NZ	Shareholder	None	None

Name	Responsibility (i.e. Chairperson etc)	Declaration of Interests	Nature of Potential Interest	Member's Proposed Management Plan
	Warren Pattinson Limited	Builder	FNDC is the consent authority, regulator and enforcer.	Apply arm's length rules
	Property on Onekura Road, Waipapa	Owner	Any proposed FNDC capital work in the vicinity or rural plan change. Maybe a link to policy development.	Would not submit. Rest on a case by case basis.
<b>David Clendon</b>	Chairperson – He Waka Eke Noa Charitable Trust	None		Declare if any issue arises
	Member of Vision Kerikeri	None		Declare if any issue arises
	Joint owner of family home in Kerikeri	Hall Road, Kerikeri		
<b>David Clendon – Partner</b>	Resident Shareholder on Kerikeri Irrigation			
<b>David Collard</b>	Snapper Bonanza 2011 Limited	45% Shareholder and Director		
	Trustee of Te Ahu Charitable Trust	Council delegate to this board		
<b>Felicity Foy</b>	Flick Trustee Ltd	I am the director of this company that is the company trustee of Flick Family Trust that owns properties Seaview Road – Cable Bay, and Allen Bell Drive - Kaitaia.		
	Elbury Holdings Limited	This company is directed by my parents Fiona and Kevin King.	This company owns several dairy and beef farms, and also dwellings on these farms. The Farms and dwellings are located in the Far North at Kaimaumau, Bird Road/Sandhills Rd, Wireless Road/ Puckey Road/Bell Road, the Awanui Straight and Allen Bell Drive.	
	Foy Farms Partnership	Owner and partner in Foy Farms - a farm on Church Road, Kaingaroa		
	Foy Farms Rentals	Owner and rental manager of Foy Farms Rentals for 7 dwellings on Church Road,		

Name	Responsibility (i.e. Chairperson etc)	Declaration of Interests	Nature of Potential Interest	Member's Proposed Management Plan
		Kaingaroa and 2 dwellings on Allen Bell Drive, Kaitaia, and 1 property on North Road, Kaitaia, one title contains a cell phone tower.		
	King Family Trust	This trust owns several titles/properties at Cable Bay, Seaview Rd/State Highway 10 and Ahipara - Panorama Lane.	These trusts own properties in the Far North.	
	112 Commerce Street Holdings Ltd	Owner of commercial property in Commerce Street Kaitaia.		
	Foy Property Management Ltd	Owner of company that manages properties owned by Foy Farms Rentals and Flick Family Trust.		
	Previous employment at FNDC 2007-16	I consider the staff members at FNDC to be my friends		
	Shareholder of Coastline Plumbing NZ Limited			
<b>Felicity Foy - Partner</b>	Director of Coastal Plumbing NZ Limited			
	Friends with some FNDC employees			
<b>Mate Radich</b>	No form received			
<b>Rachel Smith</b>	Friends of Rolands Wood Charitable Trust	Trustee		
	Mid North Family Support	Trustee		
	Property Owner	Kerikeri		
	Friends who work at Far North District Council			
	Kerikeri Cruising Club	Subscription Member		
	Vision Kerikeri	Financial Member		
<b>Rachel Smith (Partner)</b>	Property Owner	Kerikeri		
	Friends who work at Far North District Council			
	Kerikeri Cruising Club	Subscription Member and Treasurer		
	Vision Kerikeri	Financial Member		
	Town and General Groundcare Limited	Director, Shareholder		
<b>Kelly Stratford</b>	KS Bookkeeping and Administration	Business Owner, provides book keeping, administration and development of environmental management plans	None perceived	Step aside from decisions that arise, that may have conflicts

<b>Name</b>	<b>Responsibility (i.e. Chairperson etc)</b>	<b>Declaration of Interests</b>	<b>Nature of Potential Interest</b>	<b>Member's Proposed Management Plan</b>
	Waikare Marae Trustees	Trustee	Maybe perceived conflicts	Case by case basis
	Bay of Islands College	Parent Elected Trustee	None perceived	If there was a conflict, I will step aside from decision making
	Karetu School	Parent Elected Trustee	None perceived	If there was a conflict, I will step aside from decision making
	Māori title land – Moerewa and Waikare	Beneficiary and husband is a shareholder	None perceived	If there was a conflict, I will step aside from decision making
	Sister is employed by Far North District Council			Will not discuss work/governance matters that are confidential
	Gifts - food and beverages	Residents and ratepayers may 'shout' food and beverage	Perceived bias or predetermination	Case by case basis
	Taumarere Counselling Services	Advisory Board Member	May be perceived conflicts	Should conflict arise, step aside from voting
	Sport Northland	Board Member	May be perceived conflicts	Should conflict arise, step aside from voting
	He Puna Aroha Putea Whakapapa	Trustee	May be perceived conflicts	Should conflict arise, step aside from voting should they apply for funds
	Kawakawa Returned Services Association	Member	May be perceived conflicts	Should conflict arise, step aside from voting should they apply for funds
	Whangaroa Returned Services Association	Member	May be perceived conflicts	Should conflict arise, step aside from voting should they apply for funds
	National Emergency Management Advisor Committee	Member		Case by case basis
	Te Rūnanga ā Iwi o Ngāpuhi	Tribal affiliate member	As a descendent of Te Rūnanga ā Iwi o Ngāpuhi I could have a perceived conflict of interest in Te Rūnanga ā Iwi o Ngāpuhi Council relations	Declare a perceived conflict should there appear to be one

Name	Responsibility (i.e. Chairperson etc)	Declaration of Interests	Nature of Potential Interest	Member's Proposed Management Plan
	Te Rūnanga ā Iwi o Ngāti Hine	Tribal affiliate member	Could have a perceived conflict of interest	Declare a perceived conflict should I determine there is a conflict
	Kawakawa Business and Community Association	Member		Will declare a perceived conflict should there appear to be one
<b>Kelly Stratford - Partner</b>	Chef and Barista	Opua Store	None perceived	
	Māori title land – Moerewa	Shareholder	None perceived	If there was a conflict of interest I would step aside from decision making
<b>Moko Tepania</b>	Teacher	Te Kura Kaupapa Māori o Kaikohe.	Potential Council funding that will benefit my place of employment.	Declare a perceived conflict
	Chairperson	Te Reo o Te Tai Tokerau Trust.	Potential Council funding for events that this trust runs.	Declare a perceived conflict
	Tribal Member	Te Rūnanga o Te Rarawa	As a descendent of Te Rarawa I could have a perceived conflict of interest in Te Rarawa Council relations.	Declare a perceived conflict
	Tribal Member	Te Rūnanga o Whaingaroa	As a descendent of Te Rūnanga o Whaingaroa I could have a perceived conflict of interest in Te Rūnanga o Whaingaroa Council relations.	Declare a perceived conflict
	Tribal Member	Kahukuraariki Trust Board	As a descendent of Kahukuraariki Trust Board I could have a perceived conflict of interest in Kahukuraariki Trust Board Council relations.	Declare a perceived conflict
	Tribal Member	Te Rūnanga ā-Iwi o Ngāpuhi	As a descendent of Te Rūnanga ā-Iwi o Ngāpuhi I could have a perceived conflict of interest in Te Rūnanga ā-Iwi o Ngāpuhi Council relations.	Declare a perceived conflict
<b>John Vujcich</b>	Board Member	Pioneer Village	Matters relating to funding and assets	Declare interest and abstain

<b>Name</b>	<b>Responsibility Chairperson etc)</b> (i.e.	<b>Declaration of Interests</b>	<b>Nature Potential Interest</b> of	<b>Member's Proposed Management Plan</b>
	Director	Waitukupata Forest Ltd	Potential for council activity to directly affect its assets	Declare interest and abstain
	Director	Rural Service Solutions Ltd	Matters where council regulatory function impact of company services	Declare interest and abstain
	Director	Kaikohe (Rau Marama) Community Trust	Potential funder	Declare interest and abstain
	Partner	MJ & EMJ Vujcich	Matters where council regulatory function impacts on partnership owned assets	Declare interest and abstain
	Member	Kaikohe Rotary Club	Potential funder, or impact on Rotary projects	Declare interest and abstain
	Member	New Zealand Institute of Directors	Potential provider of training to Council	Declare a Conflict of Interest
	Member	Institute of IT Professionals	Unlikely, but possible provider of services to Council	Declare a Conflict of Interest





---

**Far North District Council**  
**Extraordinary Council Meeting**  
**will be held in the Council Chamber, Memorial Avenue, Kaikohe on:**  
**Thursday 14 October 2021 at 10.00 am**

---

**Te Paeroa Mahi / Order of Business**

<b>1</b>	<b>Karakia Timatanga / Opening Prayer.....</b>	<b>11</b>
<b>2</b>	<b>Ngā Whakapāha Me Ngā Pānga Mema / Apologies and Declarations of Interest.....</b>	<b>11</b>
<b>3</b>	<b>Ngā tono kōrero / Deputations.....</b>	<b>11</b>
<b>4</b>	<b>Ngā Kōrero A Te Koromatua / Mayoral Announcements .....</b>	<b>11</b>
<b>5</b>	<b>Reports .....</b>	<b>12</b>
5.1	Representation Review 2021 - Hearings of Submissions on the Initial Proposal ....	12
<b>6</b>	<b>Karakia Whakamutunga / Closing Prayer.....</b>	<b>22</b>
<b>7</b>	<b>Te Kapinga Hui / Meeting Close.....</b>	<b>22</b>



**1 KARAKIA TIMATANGA / OPENING PRAYER****2 NGĀ WHAKAPĀHA ME NGĀ PĀNGA MEMA / APOLOGIES AND DECLARATIONS OF INTEREST**

Members need to stand aside from decision-making when a conflict arises between their role as a Member of the Council and any private or other external interest they might have. This note is provided as a reminder to Members to review the matters on the agenda and assess and identify where they may have a pecuniary or other conflict of interest, or where there may be a perception of a conflict of interest.

If a Member feels they do have a conflict of interest, they should publicly declare that at the start of the meeting or of the relevant item of business and refrain from participating in the discussion or voting on that item. If a Member thinks they may have a conflict of interest, they can seek advice from the Chief Executive Officer or the Team Leader Democracy Support (preferably before the meeting).

It is noted that while members can seek advice the final decision as to whether a conflict exists rests with the member.

**3 NGĀ TONO KŌRERO / DEPUTATIONS**

No requests for deputations were received at the time of the Agenda going to print.

**4 NGĀ KŌRERO A TE KOROMATUA / MAYORAL ANNOUNCEMENTS**

## **5 REPORTS**

### **5.1 REPRESENTATION REVIEW 2021 - HEARINGS OF SUBMISSIONS ON THE INITIAL PROPOSAL**

**File Number:** A3389898

**Author:** Caroline Wilson, Manager - District Administration

**Authoriser:** William J Taylor MBE, General Manager - Corporate Services

#### **TAKE PŪRONGO / PURPOSE OF THE REPORT**

To receive and hear the submissions relating to the 2021 Representation Review Initial Proposal for representation arrangements for the 2022 triennial local government elections.

#### **WHAKARĀPOOTO MATUA / EXECUTIVE SUMMARY**

- Council adopted its initial proposal for formal consultation on 12 August 2021.
- Submission period ran from 20 August 2021 to 1 October 2021 during which time 128 submissions were received.
- There are 19 submitters who wish to be heard.

#### **TŪTOHUNGA / RECOMMENDATION**

**That Council:**

- receive and hear the submissions relating to the Representation Review Initial Proposal for representation arrangements for the 2022 triennial local government elections.**
- accepts for consideration by Council, submissions identified as being received after the close of the submission period (Friday 1 October 2021) up until 8am Monday 4 October 2021.**

#### **1) TĀHUHU KŌRERO / BACKGROUND**

The Local Electoral Act 2001 (LEA) requires local authorities to undertake a review of their representation arrangements at least once every six years to ensure the arrangements provide fair and effective representation for communities.

Council last reviewed its representation arrangements in 2015 which took effect for the 2016 and 2019 triennial elections.

The LEA 2001 prescribes the process and timeline that councils are required to follow when undertaking a representation review. Prior to undertaking the review, two earlier decisions were made by Council – to adopt the Single-Transferable Vote (STV) electoral system and to establish one or more Māori wards.

On 12 August 2021, Council adopted, pursuant to sections 19H and 19J and clauses 1 and 2 of Schedule 1A of the Local Electoral Act 2001, the Initial Proposal for public consultation on its representation arrangements for the 2022 triennial local government elections and authorised staff to prepare the Initial Proposal for consultation with the community and invite the public to make a submission on the Initial Proposal.

Public notice of the Initial Proposal was given on 20 August 2021, a copy of which is attached as Attachment 1. Council's Initial Proposal was released for public consultation between 20 August 2021 and 1 October 2021. A copy of the Initial Proposal booklet outlining the proposal and the representation review process is attached as Attachments 2 and 3 (noting that its format is for printed folded booklet form).








128 submissions on the Initial Proposal were received. Three (3) submissions were received between the closure date of Friday 1 October 2021 and 8am on Monday 4 October. Nineteen submitters indicated that they wished to speak to their submission. Any submissions received addressing matters of policy or principle that are outside of the representation review process (e.g. the decision to establish Māori wards or the formula for establishing how Māori wards are created) are 'out of scope' and unable to be considered and as such, some may withdraw their request to speak to their submission prior to the meeting.

In considering the submissions received, Council needs to identify and consider the three legislative processes of identifying communities of interest and ensuring these communities of interest have fair and effective representation.

Council is required to consider any submissions it receives on its Initial Proposal, and then either confirm or amend the Initial Proposal and give public notice of its Final Proposal within six weeks of the closing date of submissions (i.e. by 12 November 2021). The Final Proposal is subject to rights of appeal and/or objections which will be considered by the Local Government Commission.

Full copies of all submissions are provided in Attachment 4.

### ĀPITI HANGA / ATTACHMENTS

1. **FNDC Representation Public Notice - A3344293**  
2. **Initial Proposal Booklet - English - A3344521**  
3. **Initial Proposal Booklet - Reo - A3344518**  
4. **Submission Set (55MB) - A3426494 (under separate cover)** 

**Hōtaka Take Ōkawa / Compliance Schedule:**

Full consideration has been given to the provisions of the Local Government Act 2002 S77 in relation to decision making, in particular:

1. A Local authority must, in the course of the decision-making process,
  - a) Seek to identify all reasonably practicable options for the achievement of the objective of a decision; and
  - b) Assess the options in terms of their advantages and disadvantages; and
  - c) If any of the options identified under paragraph (a) involves a significant decision in relation to land or a body of water, take into account the relationship of Māori and their culture and traditions with their ancestral land, water sites, waahi tapu, valued flora and fauna and other taonga.
2. This section is subject to Section 79 - Compliance with procedures in relation to decisions.

<b>He Take Ōkawa / Compliance Requirement</b>	<b>Aromatawai Kaimahi / Staff Assessment</b>
State the level of significance (high or low) of the issue or proposal as determined by the <a href="#">Council's Significance and Engagement Policy</a>	This report does not trigger any significance criteria and is of low significance.
State the relevant Council policies (external or internal), legislation, and/or community outcomes (as stated in the LTP) that relate to this decision.	Representation Reviews are governed by the Local Electoral Act.
State whether this issue or proposal has a District wide relevance and, if not, the ways in which the appropriate Community Board's views have been sought.	District-wide relevance. Our communities have been given an opportunity to provide feedback on two occasions – one through informal consultation in March 2021 and the other through formal consultation from 20 August to 1 October which culminates in today's hearings prior to deliberations. Community Boards have had two workshops each and the Chairs of each of the community boards have participated in all workshops related to the representation review.
State the possible implications for Māori and how Māori have been provided with an opportunity to contribute to decision making if this decision is significant and relates to land and/or any body of water.  State the possible implications and how this report aligns with Te Tiriti o Waitangi / The Treaty of Waitangi.	Our communities have been given an opportunity to provide feedback on two occasions – one through informal consultation in March 2021 and the other through formal consultation from 20 August to 1 October which culminates in today's hearings prior to deliberations.
Identify persons likely to be affected by or have an interest in the matter, and how you have given consideration to their views or preferences (for example – youth, the aged and those with disabilities).	None identified.

State the financial implications and where budgetary provisions have been made to support this decision.	There are no financial implications associated with this report.
Chief Financial Officer review.	The Chief Financial Officer has reviewed this report





Review of Representation Arrangements

Under sections 19H and 19J and clauses 1 and 2 of Schedule 1A of the Local Electoral Act 2001, the Far North District Council is required to carry out a review of its representation arrangements for at least the 2022 triennial local authority elections.

On 12 August 2021, Council resolved to adopt as its initial proposal for the review of representation arrangements for at least the 2022 triennial elections, the following:

- (a) The Far North District Council to comprise the Mayor elected at-large and 10 councillors elected under the ward system, specifically six general ward councillors and four Māori ward councillors;

(b) The Far North District Council be divided into four wards, these being:

(i) **Kaikohe-Hokianga General Ward** (represented by one general ward councillor) comprising the area in the proposed Kaikohe-Hokianga General Ward map as shown on Attachment 1;

(ii) **Te Hiku General Ward** (represented by two general ward councillors) comprising the area in the proposed Te Hiku General Ward map as shown on Attachment 2;

(iii) **Te Pēwhairangi-Whangaroa General Ward** (represented by three general ward councillors) comprising the area in the proposed Te Pēwhairangi-Whangaroa General Ward map as shown on Attachment 3;

(iv) **Ngā Tai o Tokerau Māori Ward** (represented by four Māori ward councillors) comprising the whole district in the proposed Ngā Tai o Tokerau Māori Ward map as shown on Attachment 4.

(c) The Bay of Islands-Whangaroa name be proposed as Te Pēwhairangi-Whangaroa (being the Māori name for Bay of Islands-Whangaroa).

(d) The Māori ward be named Ngā Tai o Tokerau.

(e) The above general wards are the current ward areas with the exception of the Kaikohe-Hokianga and the Te Pēwhairangi-Whangaroa ward boundaries to be altered as follows:

a. Meshblocks 0037202, 0036401, 0034600 and 0034800 be added to the Te Pēwhairangi-Whangaroa General Ward from the Kaikohe-Hokianga General Ward;

(f) The number of Māori ward councillors complies with Schedule 1A of the Local Electoral Act 2001.

(g) The Far North District Council be divided into three subdivided communities, these being:

(i) **Kaikohe-Hokianga Community** subdivided into:

1. **Kaikohe Subdivision** comprising the area in the proposed Kaikohe Subdivision map as shown on Attachment 5;

2. **North Hokianga Subdivision** comprising the area in the proposed North Hokianga Subdivision map as shown on Attachment 6;

3. **South Hokianga Subdivision** comprising the area in the proposed South Hokianga Subdivision map as shown on Attachment 7;

being the existing community board and subdivision areas with the exception of the Kaikohe-Hokianga Community Board subdivision boundaries to be altered as follows:

a. Meshblocks 0032600, 0033200, 0033100, 0032700, 0033000 be added to the Kaikohe Subdivision from the South Hokianga Subdivision;

b. Meshblocks 0039200, 0039500, 0040501, 0040502, 0040601 and 0040602 to be added to the South Hokianga Subdivision from the Kaikohe Subdivision.

(ii) **Te Hiku Community** subdivided into:

1. **Doubtless Bay Subdivision** comprising the area in the proposed Doubtless Bay Subdivision map as shown on Attachment 8;

2. **Kaitāia Subdivision** comprising the area in the proposed Kaitāia Subdivision map as shown on Attachment 9;

3. **North Cape Subdivision** comprising the area in the proposed North Cape Subdivision map as shown on Attachment 10;

4. **Whatuwhiwhi Subdivision** comprising the area in the proposed Whatuwhiwhi Subdivision map as shown on Attachment 11;

being the current community board and subdivision areas with the exception of the Te Hiku Community Board subdivision boundaries to be altered as follows:

a. Meshblock 0012701 be added to the Whatuwhiwhi Subdivision from the North Cape Subdivision.

(iii) **Te Pēwhairangi-Whangaroa Community** subdivided into:

1. **Kawakawa-Moerewa Subdivision** comprising the area in the proposed Kawakawa-Moerewa Subdivision map as shown on Attachment 12;

2. **Kerikeri Subdivision** comprising the area in the proposed Kerikeri Subdivision map as shown on Attachment 13;

3. **Paihia Subdivision** comprising the area in the proposed Paihia Subdivision map as shown on Attachment 14;

4. **Russell-Ōpua Subdivision** comprising the area in the proposed Russell-Ōpua Subdivision map as shown on Attachment 15;

5. **Waipapa Subdivision** comprising the area in the proposed Waipapa Subdivision map as shown on Attachment 16;

6. **Whangaroa Subdivision** comprising the area in the proposed Whangaroa Subdivision map as shown on Attachment 17;

being the existing community board and subdivision areas with the exception of the Te Pēwhairangi-Whangaroa Community Board subdivision boundaries to be altered as follows:

a. Meshblock 0047701 be added to the Kawakawa-Moerewa Subdivision from the Russell-Ōpua Subdivision;

b. Meshblocks 0046100, 0046400, 0046700, 0046801, 0047801 be added to the Russell-Ōpua Subdivision from the Kawakawa-Moerewa Subdivision;

c. Meshblocks 4009371, 4009372, 0043905, 0044701 be added to the Kerikeri Subdivision from the Whangaroa Subdivision;

d. Meshblocks 0033600, 0033800, 0043902, 0043904, 0043905, 0043907, 0044003, 0044004, 0044005, 0044008, 0044503, 0044504, 0044505, 0044506, 0044507, 0044508, 0044603, 0044604, 0044605, 0044606, 0044607, 0044608, 0044609, 0044701, 0044703, 0044801, 4007581, 4007583, 4008359, 4008360, 4008361, 4009371, 4009372, 4010073, 4011285, 4011286, 4011319 be added to the Waipapa Subdivision from the Kerikeri Subdivision.

(h) There be 19 community board members, being:

(i) Seven members elected from the Te Pēwhairangi-Whangaroa Community Board comprising:

1. **Kawakawa-Moerewa Subdivision** - one member

2. **Kerikeri Subdivision** - two members

3. **Paihia Subdivision** - one member

4. **Russell-Ōpua Subdivision** - one member

5. **Waipapa Subdivision** - one member

6. **Whangaroa Subdivision** - one member

and one member of the Council representing the Te Pēwhairangi-Whangaroa General Ward appointed to the community board by Council.
- (ii) Six members elected from the Kaikohe-Hokianga Community Board comprising:

1. **Kaikohe Subdivision** - three members

2. **North Hokianga Subdivision** - one member

3. **South Hokianga Subdivision** - two members

and one member of the Council representing the Kaikohe-Hokianga General Ward appointed to the community board by Council.

(iii) Six members elected from the Te Hiku Community Board comprising:

1. **Doubtless Bay Subdivision** - one member

2. **Kaitāia Subdivision** - three members

3. **North Cape Subdivision** - one member

4. **Whatuwhiwhi Subdivision** - one member

and one member of the Council representing the Te Hiku General Ward appointed to the community board by Council.

(i) The reasons for the boundary alterations to the wards and community board subdivisions are:

(i) the adjustments ensure that communities of interest that were split are now rectified;

(ii) in rectifying the communities of interest, the adjustments largely comply with section 19V Local Electoral Act 2001 (the fair representation criteria) with the exceptions of:

• Te Hiku General Ward

• North Cape Subdivision of the Te Hiku Community Board

• Whangaroa Subdivision of Te Pēwhairangi-Whangaroa Community Board

• Russell-Ōpua Subdivision of Te Pēwhairangi-Whangaroa Community Board

• South Hokianga Subdivision of Kaikohe-Hokianga Community Board

• Kaikohe Subdivision of Kaikohe-Hokianga Community Board

(iii) the affected meshblocks are contiguous, have no physical divisions and are similar to the surrounding land.

The three general wards, the number of general councillors per ward, the ward populations (estimated as at 30 June 2020) and the population ratio per general councillor are as follows:

General Ward	Population	No. Councillors	Average	% Variation
Kaikohe-Hokianga	7,630	1	7,630	-0.58%
Te Hiku	13,260	2	6,630	-13.61%
Te Pēwhairangi-Whangaroa	25,160	3	8,387	+9.27%

In accordance with section 19V(2) of the Local Electoral Act 2001, the population that each general councillor represents must be within the population range of 7,675 plus or minus 10% (6,907 - 8,442).

The three communities, the number of members per community, the community board populations (estimated as at 30 June 2020) and the population ratio per member are as follows:

Kaikohe-Hokianga Community Board	Population	No. Members	Average	% Variation
Kaikohe Subdivision	8,800	3	2,933	+10.34%
North Hokianga Subdivision	2,490	1	2,490	+6.3%
South Hokianga Subdivision	4,660	2	2,330	-12.35%

In accordance with section 19V(2) of the Local Electoral Act 2001, the population that each member represents must be within the population range of 2,658 plus or minus 10% (2,392 - 2,923).

Te Hiku Community Board	Population	No. Members	Average	% Variation
Doubtless Bay Subdivision	4,010	1	4,010	+8.58%
Kaitāia Subdivision	11,280	3	3,760	+1.81%
North Cape Subdivision	3,250	1	3,250	-12%
Whatuwhiwhi Subdivision	3,620	1	3,620	-1.97%

In accordance with section 19V(2) of the Local Electoral Act 2001, the population that each member represents must be within the population range of 3,693 plus or minus 10% (3,323 - 4,062).

Te Pēwhairangi-Whangaroa Community Board	Population	No. Members	Average	% Variation
Kawakawa-Moerewa Subdivision	4,560	1	4,560	+3.1%
Kerikeri Subdivision	10,180	2	5,090	+8.16%
Paihia Subdivision	5,030	1	5,030	+6.88%
Russell-Ōpua Subdivision	4,210	1	4,210	-10.53%
Waipapa Subdivision	4,800	1	4,800	+2%
Whangaroa Subdivision	4,160	1	4,160	-11.6%

In accordance with section 19V(2) of the Local Electoral Act 2001, the population that each member represents must be within the population range of 4,705 plus or minus 10% (4,234 - 5,175).

Further Information

Copies of the Statement of Proposal - Representation Arrangements Review, including copies of the maps referred to above, are available from the following Council offices:

• Council's Main Office, Memorial Avenue, Kaikohe

• Kaitaia Service Centre, Te Ahu, corner Matthews Avenue and South Road, Kaitaia

• Kerikeri Service Centre, Kerikeri Road, Kerikeri

Copies of this document are available on request from Far North District Council, Memorial Avenue, Private Bag 752, Kaikohe 0440, or by phoning 0800 920 029. You can also view this document on Council's website: [www.fn dc.govt.nz](http://www.fn dc.govt.nz).

Submissions

Any interested person or organisation may lodge a written submission to the above representation arrangements review. Submissions should be addressed to: Freepost Authority 6124, Representation Review 2021, Far North District Council, Memorial Avenue, Kaikohe, or Private Bag 752, Kaikohe 0440. Submission forms, which are available at Council Service Centres and Libraries, and from the Council website [www.fn dc.govt.nz](http://www.fn dc.govt.nz) should state your name, address, telephone number and email address (if you have one) and should reach the Council no later than 4.30pm on Friday 1 October 2021.

Council will read and consider all submissions. Please clearly state if you wish to speak in support of your submission. Please note that any submission made will be available to the public. Hearings and meetings on the review will be open to the public.

Shaun Clarke, Chief Executive  
Far North District Council  
Phone: 0800 920 029  
20 August 2021

Item 5.1 - Attachment 1 - FNDC Representation Public Notice

Page 17



HE ARA TĀMATA  
CREATING GREAT PLACES  
Supporting our people

Te Kauhāhoro o Tai Tokerau ki te Raki  
Far North District Council

www.fndc.govt.nz/review

Ensuring your community  
is represented fairly  
and effectively

REPRESENTATION  
REVIEW  
2021

HE ARA TĀMATA  
CREATING GREAT PLACES  
Supporting our people

Te Kauhāhoro o Tai Tokerau ki te Raki  
Far North District Council

Online:  
www.fndc.govt.nz/review  
submit online.  
for more information and to  
submit online.

Email:  
submissions@fndc.govt.nz

In person:  
You can deliver your  
submission to any Far North  
Service Centre or Library.  
Far North District Council,  
Private Bag 752,  
Kaikohe 0440.

By post:  
Far North District Council,  
Private Bag 752,  
Kaikohe 0440.

Submissions to be received by 1 October

We want you to have your say on this initial proposal. You can submit feedback on all proposed changes or just those that affect you. You will have the opportunity to present your submission in person if you choose. If no submissions are received, the initial proposal becomes the final proposal and the process is complete.

YOUR FEEDBACK

TIMELINE FOR THE  
REPRESENTATION REVIEW

The Local Government Commission is required to make its final determination on this review by 10 April 2022. The next local government election is 8 October 2022.

GENERAL  
WARD  
BOUNDARIES

What is a community of interest?

A community of interest is defined as a group of people who are connected in some way. It may be 'functionally', for example through shared schools, shopping or service centres. It might be more 'perceptual'—a sense of belonging to a place through historic use or cultural practice. It could be a political affinity that unites a group of people, or a topographic connection, such as a river catchment or mountain. It is likely that a community of interest includes elements of more than one of these factors.

The Council has considered the district's growth since the last review. It believes the existing structure — three general wards, and three community boards — is still effective and fair. Some adjustments to ward subdivisions are necessary to cater for communities of interest.

What is different or new?

1. Minor adjustments to align communities of interest:

• Awanui

• Ōkaihau

• Pākaraka

• Ngāpipito

• Waimate North

• Taumārere

• South Whangaroa

• Maromākū and Waiomio

2. Creation of a new Waipapa subdivision, recognising this area as a community of interest.

3. Rename the Bay of Islands-Whangaroa ward to Te Pēwhairangi — Whangaroa (being the Māori name for Bay of Islands-Whangaroa)

COMMUNITY  
BOARD  
BOUNDARIES

What is effective representation?

To be effective, communities of interest should not be split. The size and geography of an area should allow representatives and constituents to have reasonable access to each other, so that public and face-to-face meetings are possible. To be effective elected representatives need to be able to represent the variety of views within their area.

Community boards will stay as they are now, but with some minor tweaks to bring communities of interest together and ensure population changes don't adversely affect fair representation.

A NEW MĀORI WARD: NGĀ TAI O TOKERAU

Council voted to establish Māori wards in May 2021. It is a practical demonstration of our commitment to tangata whenua, and it better reflects the needs and aspirations of the Far North community, half of which identifies as Māori.

Candidates standing for election in a Māori ward do not need to be of Māori descent, but must be nominated by two electors from the Māori electoral roll within that Māori ward.

Those on the Māori electoral roll can vote for someone standing in their Māori ward. Those on the general electoral roll can vote for someone standing in their general ward.

Councillors elected to represent Māori wards sign the same oath as other councillors. When making decisions as a councillor, they represent all the people of the Far North, just as general councillors do.

PROPOSED  
SUBDIVISION  
STRUCTURE

Subdivision changes

North Cape Subdivision

Whatuwhiwhi Subdivision

Doubtless Bay Subdivision

Kaitiaki Subdivision

North Hokianga Subdivision

South Hokianga Subdivision

Kaikohe Subdivision

Whangaroa Subdivision

Waipapa Subdivision

Kerikeri Subdivision

Paihia Subdivision

Russell-Opua Subdivision

Kawakawa-Moerewa Subdivision

TE HIKU  
WARD

KAIKOHE-  
HOKIANGA  
WARD

TE PĒWHAIRANGI—  
WHANGAROA  
WARD

Item 5.1 - Attachment 2 - Initial Proposal Booklet - English

Page 18



# REPRESENTATION REVIEW 2021

*The Representation Review 2021 is your chance to think about how many Councillors and Community Board members there should be at the Far North District Council, and if there are enough to effectively represent your community.*

Every six years<sup>1</sup> we are required by law to review representation arrangements in the Far North and to check whether the structure of the Council accurately reflects our communities.

The Representation Review considers the following:

- Total number of Councillors
- Total number of Community Boards
- Number, boundaries and names of the electoral areas (wards)
- Number, boundaries and name of subdivisions within each ward
- Number of Councillors needed to effectively represent each ward
- Number of Community Board members needed to effectively represent each subdivision.

1. Local Electoral Act (LEA) 2001

## GEOGRAPHIC DISTRIBUTION OF NEW STRUCTURE

### TE HIKU WARD

**2 councillors**

**6 Community Board members**  
4 subdivisions:

Doubtless Bay   Kaitiāia   North Cape   Whatuwhiwhi

### KAIKOHE-HOKIANGA WARD

**1 councillor**

**6 Community Board members**  
3 subdivisions:

Kaikohe   North Hokianga   South Hokianga

## CURRENT STRUCTURE

*Far North District Council currently has three wards and three Community Boards. Members of Community Boards represent subdivisions within each ward. This structure has been in place since 2010.*

The Council has **nine Councillors** and **19 Community Board members**.

Far North residents elect Councillors to make decisions on their behalf. With their mandate from electors, Councillors must make decisions based on what is the best for the district as a whole. Councillors should be transparent, accountable and must work together to make decisions.

Community Boards are closely connected to their respective communities. Members are elected according to subdivisions and their role is to represent and advocate for the interests of their community.

### What the law says

The Local Electoral Act sets out the minimum and maximum size for a council. The minimum size is six councillors; the maximum possible is 29.

### Mayor

Elected 'at large' (district wide)



### 9 councillors

Elected from general wards



### 19 Community Board members

Elected from subdivisions



### NEW MĀORI WARD: NGĀ TAI O TOKERAU

**4 new councillors**



### TE PĒWHAIRANGI-WHANGAROA WARD

**3 councillors**



**7 Community Board members**  
6 subdivisions:

Kawakawa Moerewa   Kerikeri   Waipapa   Paihia   Russell-Ōpua   Whangaroa

## PROPOSED STRUCTURE



We propose increasing the number of councillors to 10 to reflect the increase in population since the last review in 2015.



The Community Boards and general wards remain the same and there will be the same number of Community Board members.



We know that some communities have been split by subdivision and/or ward boundaries. We have fixed this, resulting in minor border swaps between Community Boards.



We are introducing a Māori ward to cover the entire district, and there will be four councillors elected at large for this ward. The remaining six general councillors will be elected to the general wards in which they stand.



Finally, we propose to introduce a new subdivision for Waipapa, based on feedback from our elected members and the public.

## BIG ENOUGH YET SMALL ENOUGH

### Balance in all things

The ratio of general and Māori wards is set by legislation. The total number of councillors to be elected is based on the district's Māori electoral population (MEP) and the general electoral population (GEP). The proposal to move to 10 councillors equates to four councillors elected to the Māori ward and six general ward councillors.

*Under the existing structure, Far North District Council has nine councillors. This number works well, but there will be benefits if we add an additional councillor.*

Ten councillors (plus the Mayor) could:

1. More easily spread the workload
2. Continue to easily reach clear majority decisions
3. Reflect our district's diversity of voices, but still small enough to work collaboratively and make decisions quickly when required
4. Continue tight-knit working relationships
5. Share of total remuneration package still sufficient to make this a viable career option for younger people from all backgrounds.

### What is fair representation?

Fair representation means each elected member represents roughly the same number of people. There is a "plus or minus 10% rule" to help us avoid unnatural divisions between wards. In 2020, the Far North had an estimated resident population of 71,050 with 25,000 on the Māori electoral roll and 46,050 on the general roll. That means:

- Each general ward councillor represents between 6907 and 8442 people
- Each Māori ward councillor represent between 5625 and 6875 people.



# TE WĀTAKA MŌ TE AROTAKE WHAKAKANOHITANGA

**Ngā tāpaetanga 20 ākumahata — 1 Ōketopa 2021**

- Ngā whakawātanga — 14 Ōketopa 2021
- Ngā whiriwhiriringa — 21 Ōketopa 2021
- Tono whakamutunga — 4 Noema 2021
- Wā whakahē — 12 Noema – 10 Tihema 2021

Me mana te whakatanga whakamutunga a te Kōmihana Kawanatanga ā-Rohe mō tēnei arotake hei te 10 Aperira 2022.

Ka tu ano te pōtītanga kāwanatanga ā-rohe hei te 8 Ōketopa 2022.



**Ō WHAKAARO**

E hiahia ana mātou kia whai wahi mai koe ki tēnei tono tuatahi. Tonoa mai ō whakaaro ki ngā panonitanga katoa, ki ērā rāni e whai pānga ana ki a koe. E hiahia hoki ana mātou i ō koutou whakaaro ki te whakalingoa i ngā peka whānui me te peka Māori hou ki te reo. Ka whai wahi koe ki te tukua ā tinana i tō tāpaetanga mēnā e hiahiaitia ana. Ki te kore e tae mai ētahi tāpaetanga, ka mana te tono tuatahi hei tono whakamutunga, ā, ka mutu tēnei tukanga.

**Me tae mai ngā tāpaetanga i mua i te 1 o Ōketopa**

**Ipurangi:** [www.fndc.govt.nz/review](http://www.fndc.govt.nz/review)  
 kī te pānui i ngā tapitipito  
 ripoara me te tukua ā-pururangi

**Imēra:** [submissions@fndc.govt.nz](mailto:submissions@fndc.govt.nz)  
 imēra atu ki:  
 Ka taea rāni tō tāpaetanga te

**A-Tinana:** Ka taea e koe tō tāpaetanga te  
 tonono ki ngā Tari Kāunihiera me  
 ngā Whare Pukapuka puta noa  
 i Te Raki

**A-Poutāpetā:** Ka taea rāni te mēra atu ki  
 Te Kāunihiera o Tai Tokerau  
 kī te Raki  
 Purangi Motuhake 752,  
 Kalikohē 0440.

**HE ARA TĀMATĀ**  
**CREATING GREAT PLACES**  
*Supporting our people*

**Far North District Council**  
*Te Kāunihiera o Tai Tokerau ki te Raki*

Ko te hāpori whaitake he hunga e kaha honohono ana ki a rātou anō. Aini, mā te 'mahī', pērā i ngā kura mahi tahi, ngā wāhi hokohoko, ngā whare ratonga raini. Aini, he kaha kē atu te 'tuakiri' – ko te hononga ki tētahi wāhi i roto i ngā whakomanga tuku hoi, ngā tikanga ahureia raini. He hononga tōrangapū pea e tūhono ai ngā tāngata, he tohu o te taiao, pērā i te hōpua wai, i te maunga raini. E mea ana e whai wāhi ana ēnei āhuatanga, koni atu i te āhuatanga kotahi ki te hāpori whaitake.

Kua whakaarohia e te Kaunihera mō te tupu o te rohe mai i te arotakenga whakamutunga. E whakapono ana ko te hanganga o nāianei – e toru ngā peka whānui me ngā Poari Hapori e toru – e whaihua tonu ana me te tika. Me whakarite ngā rohenga peka kia hāngai ki ngā hapori whaitake. He aha ngā mea rerekē, hou raini?

- 1. Wāhi whakatika kia hāngai ngā hapori whaitake:**
- |            |              |                         |
|------------|--------------|-------------------------|
| • Awanui   | • Ngāpipito  | • Whangaroa ki te Tonga |
| • Ōkaihau  | • Te Waimate | • Maromākū me Waiomio   |
| • Pākaraka | • Taumārere  |                         |
- 2. Te waihanga i te rohenga whenua hou i Waipapa, ka tohua tēnei wāhi hei hapori whaitake.**
- 3. Whakaingoa anō i te peka o Bay of Islands-Whangaroa ki Te Pēwhairangi—Whangaroa**  
(koa tēnei te ingoa Māori mō Bay of Islands-Whangaroa).

Ka noho tonu ngā Poari Hapori o nāianei, engari ka wāhi whakarerekē hei whakakotahi i ngā hapori whaitake e panoni ai te iwi, ā, kia kaua anō te panonitanga o te nui o ngā tāngata e whakararu i te whakakanohitanga tika.

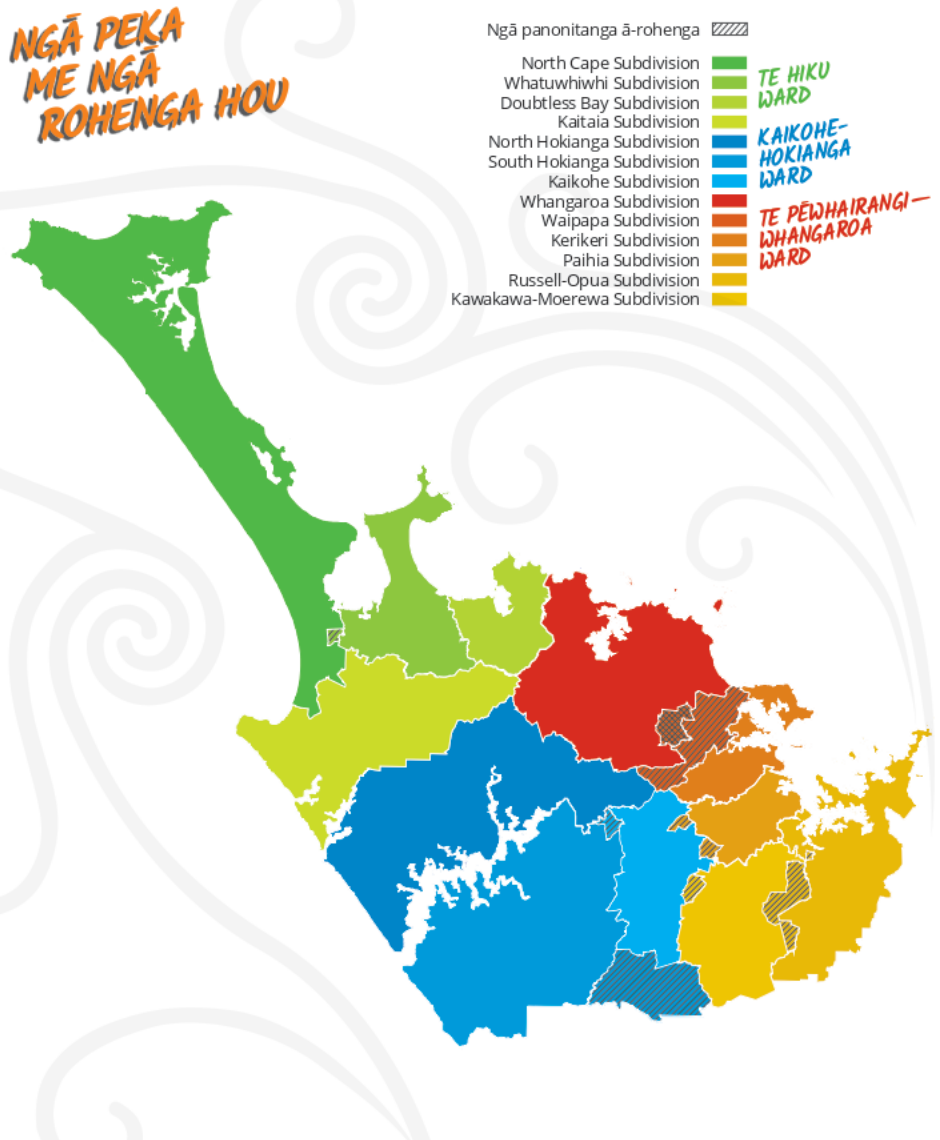
E huanui ai, kia kaua ngā hapori e noho weherua. Ko te nui me te āhua o te wāhi whenua ka wātea te hunga whakakanoahi me ngā kaipōti ki a rātou anō, e taea ai ngā hui tūmatawhānui, kanoahi ki te kanoahi. Kia huanui ai te tangata kua tohua me whakakanoahi ngā tini tirohanga rerekē i roto i tō rātou wāhi.

I pōti te Kaunihera kia tū ai ngā peka Māori i te Mei 2021. Koia nei te whakatinanatanga o tō mātou here ki te tangata whenua, he whakaatu hoki i ngā hiahia me ngā tūmanako o ngā hapori o Te Raki, ā, ko te hāwhe o tērā hunga he Māori.

Ko te hunga ka pōtingia i roto i ngā peka Māori ehara i te mea me Māori te whakapapa, engari me tohu e ngā kaupōti e rua nō te rārangi pōti Māori nō taua peka Māori.

Ko te hunga kei runga i te rārangi pōti Māori e āhei ana te pōti mō te tangata e tū ana i roto i tō rātou peka Māori. Ko te hunga kei runga i te rārangi pōti whānui e āhei ana te pōti mō te tangata e tū ana i tō rātou peka whānui.

Ko ngā Kaikaunihera ka tohua ki te whakakanohi i ngā peka Māori ka waitohu i te oati rite pū anō ki ērā atu Kaikaunihera. I roto i ā rātou whakataunga hei Kaikaunihera, e whakakanohi ana rātou i te katoa o Te Raki, pērā i ngā Kaikaunihera whānui.





# TE AROTAKE WHAKAKANOHITANGA 2021

**Ko te Arotake  
Whakakanohitanga 2021  
tō huarahi e whai whakaaro  
atu koe ki te nama o ngā  
Kaikaunihera me ngā Mema  
Poari Hapori ka whai wāhi  
atu ki Te Kaunihera o Tai  
Tokerau ki te Raki, mēnā  
hoki kei konā anō te nui  
ki te whakakanohi tika  
i tō hapori.**

E ai ki te ture i ia ono tau me arotake e  
mātau ngā whakaritenga whakakanohitanga  
i Te Tai Tokerau ki te Raki mēnā rānei e tika  
ana te whakakanohi o te hapori i roto i ngā  
hanganga o te Kaunihera.

Me whai whakaaro te Arotake  
Whakakanohitanga ki ēnei e whai ake nei:

- Te nui o te nama o ngā Kaikaunihera
- Ki te nui o te nama o ngā Poari Hapori
- Te nama, ngā rohe me ngā ingoa o ngā  
rohe pōti (peka)
- Te nama, ngā rohe me ngā ingoa  
rohe me ngā ingoa o ngā rohe  
rohe me ngā ingoa o ngā rohe
- Te nama o ngā Kaikaunihera ki te  
whakakanohi tika i ia peka
- Te nama o ngā Mema Poari Hapori ki te  
whakakanohi tika i ia rohe me ngā ingoa

1. Local Electoral Act (LEA) 2001

## TE TAKOTO A-MAHERE O TE HANGANGA HOU

### TE PEKA O TE HIKU

**E 2 ngā  
kaikaunihera**



**E 6 ngā mema Poari Hapori**

E 4 ngā rohe me ngā ingoa:

Doubtless Bay Kaitiāia North Cape Whatuwhiwhi

### TE PEKA O KAIKOHE- HOKIANGA

**1 te kaikaunihera**



**E 6 ngā mema Poari Hapori**

E 3 ngā rohe me ngā ingoa:

Kaikohe North Hokianga South Hokianga

## TE HANGANGA INĀIANEI

*E toru ngā peka, e toru hoki ngā Poari Hapori ki Te Kaunihera  
o Tai Tokerau ki te Raki. Ka whakakanohi ngā Mema Poari  
Hapori i ngā rohe me ngā ingoa o ngā rohe. Nō te tau 2010  
tēnei hanganga e tū ana.*

E iwa ngā kaikaunihera, e tekau mā iwa  
ngā Mema Poari Hapori ki te Kaunihera.

Ko tā ngā kainoho o Te Tai Tokerau ki te  
Raki he tohu i ngā Kaikaunihera mā rātau  
e whakatau mā rātau. I runga i te mana o  
te hunga nā rātau ngā Kaikaunihera i tohu,  
ko te mahi a ngā Kaikaunihera he whakatau  
take i runga i te whakaaro nui ki te rohe  
katoa. Me tika, me pono, me mārama,  
me mahitahi ngā Kaikaunihera ki te  
rapu whakataunga.

He pātata te hononga o ngā Poari Hapori  
ki ō rātau ake hapori. Ka tohua ngā mema i  
runga i ngā rohe me ngā ingoa, ā, ko tā rātau  
mahī he whakakanohi, he whakatairanga i  
ngā hiahia o tō rātau hapori.

### Tā te ture

Ka whakatau te Ture Pōti ā-Rohe i te iti, i te nui  
rānei o te Kaunihera. E 6 te itinga iho o ngā  
Kaikaunihera; ko te 29 te rahinga ake ka taea.

### Koromatua

Ka pōtitia 'whānuitia'  
(e te rohe whānui)



**E 9 ngā kaikaunihera**

Ka pōtitia mai i ngā peka whānui



**19 ngā mema poari hapori**

Ka pōtitia mai i ngā rohe me ngā ingoa



### HE PEKA MĀORI NGĀ TAI O TOKERAU

**E 4 ngā kaikaunihera hou**



### TE PEKA O TE PĒWHAIRANGI—WHANGAROA

**E 3 ngā kaikaunihera**



**E 7 ngā mema Poari Hapori**

E 6 ngā rohe me ngā ingoa:

Kawakawa Moerewa Kerikeri Waipapa Paihia Russell- Ōpua Whangaroa

### He aha te whakakanohitanga tika?

Ko te tikanga o te whakakanohitanga tika, ko tā ia mema kua tohua he whakakanohi i ngā tāngata he āhua  
rite nei te nui. Kei korā tētahi ture whakataurite ki te kaupare i te weheruatanga o ngā peka. I te tau 2020,  
i Te Tai Tokerau ki te Raki he 71,050 ngā tāngata e noho ana ki tēnei rohe, 25,000 o tērā hunga i runga i te  
rārangi pōti Māori, ā, ko te toenga 46,050 i runga i te rārangi pōti whānui. Anei ngā hua:

- Ko ia kaikaunihera peka whānui ko tana mahi he whakakanohi i te 6907 ki te 8442 tāngata
- Ko ia kaikaunihera peka Māori ko tana mahi he whakakanohi i te 5625 ki te 6875 tāngata.

## TE TONO HANGANGA

### Hei whakarāpopoto



Ko te hiahia kia whakapiki i te nui  
o ngā Kaikaunihera ki te 10 kia  
hāngai ki te pikinga o te iwi mai  
i te arotaketanga whakamutunga  
i te tau 2015.



Ka noho rite tonu ngā Poari  
Hapori me ngā peka, ā, ka ōrite  
hoki te nama o ngā Mema Poari  
Hapori.



E mōhiotia whānuitia ana kua  
weheruatia te hapori e ngā rohe me  
ngā ingoa o ngā rohe me ngā ingoa  
peka raini. Kua whakatikahia tēnei, mā roto mai  
i te 'whakawhit' rohe me ngā ingoa  
whānui i ngā Poari Hapori.



Ka whakatōngia tētahi peka Māori  
e kapi ana i te rohe katoa, ā, ka  
tohua kia whā ngā Kaikaunihera  
mō tēnei peka. Ko te toenga o ngā  
Kaikaunihera e ono ka tohua ki ngā  
peka e tū nei rātau.



Ka mutu, ko te hiahia kia  
whakatūria tētahi rohe me ngā ingoa  
hou mō Waipapa i runga anō i ngā  
whakahoki kōrero a ngā mema kua  
tohua me te hunga tūmatāwhānui.

## TE RAHI ME TE ITI

*I raro i te hanganga o nāianei,  
e iwa ngā Kaikaunihera o Te  
Kaunihera o Tai Tokerau ki  
te Raki. He pai tēnei nama,  
engari, he hua anō mēnā  
kotahi atu te Kaikaunihera.*

### Me taurite ngā mea katoa

Ko te nui me te iti o ngā peka whānui me ngā  
peka Māori e whakataurite ana e te ture. Katoa  
ngā kaikaunihera ka tohua e te rārangi pōti  
Māori (MEP) me te rārangi pōti whānui (GEP)  
o te rohe. Ko te tono kia 10 ngā Kaikaunihera  
ka rite ki te whā kaikaunihera ki te peka Māori,  
ka ono ngā kaikaunihera peka whānui.

**Mā ngā kaikaunihera tekau  
(me te Koromatua) ka:**

- Māmā ake te toha i ngā mahi
- Māmā tonu te whakataunga a te nuinga
- Whakaatu i te rerekētanga o ngā reo ā-iwi  
i ngā rohe, heoi, ahakoa iti ka taea tonu e  
rātau te mahitahi me te whakatau horo i  
ngā whakataunga ki te hiahia
- Mahi tahi tonu
- Tika te wāhanga o te utu kia pai ai tēnei  
huarahi hei takahitanga mā te hunga  
rangatahi nō ngā wāhi katoa

**6 KARAKIA WHAKAMUTUNGA / CLOSING PRAYER**

**7 TE KAPINGA HUI / MEETING CLOSE**